

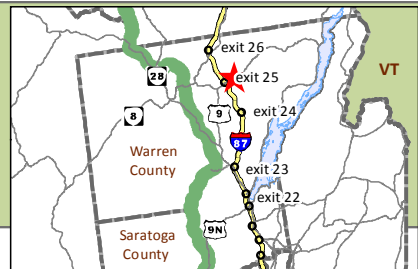


First Wilderness Heritage Corridor

Hiking Trails

Fox Hill

TOWN OF HORICON, NY



Difficulty: Moderate
Length: 1.6 miles round trip
Elevation Gain: 556'
Time to Complete: 1.5 - 2 hours
Trailhead Coordinates: -73 45.95 43 40.5

Trail Notes: This trail starting at the back of the Horicon Municipal Center offers a short climb with three overlooks and views of Moxham Mountain, the Mill Pond, and Gore Mountain.

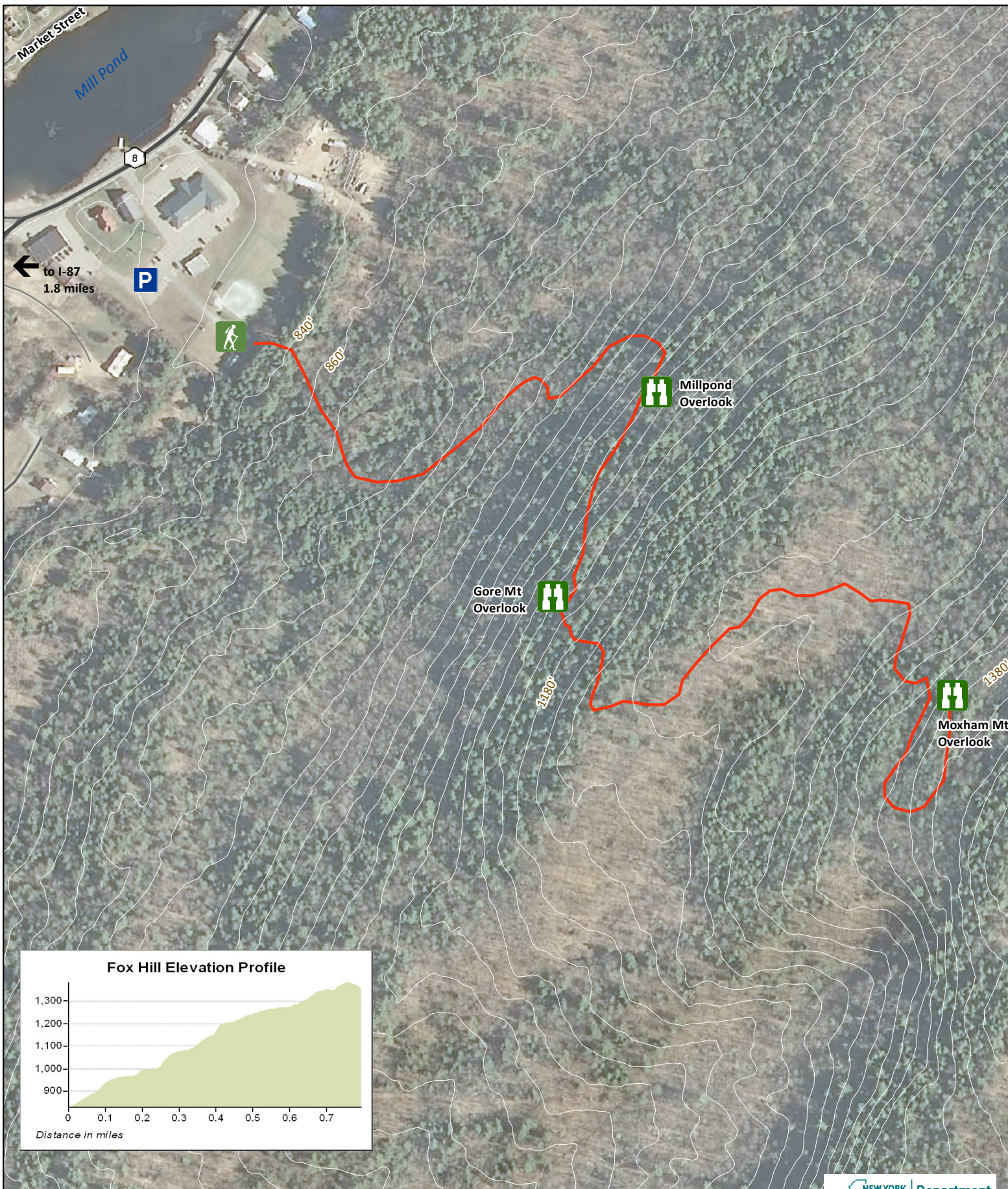


Directions and Parking:

Take the Northway to Exit 25. Turn onto NY-8 N and continue for approximately 1.8 miles. Turn right into the Horicon Municipal Center parking lot. The trail begins at the back of the field.

Things to Do Nearby:

Hike Bartonville Mountain or check out the Brant Lake Bike Park across the Mill Pond on Market St. Launch your canoe or kayak onto Mill Pond, which provides paddlers with access to Brant Lake, or swim in the public beach located directly across Route 8.



Market Street
 Mill Pond
 8
 to I-87
 1.8 miles
 P



840'

860'

Millpond Overlook

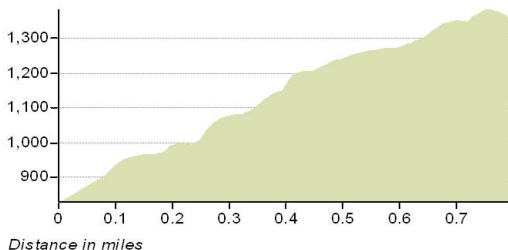
Gore Mt Overlook

1180'

Moxham Mt Overlook

1380'

Fox Hill Elevation Profile



1 inch = 300 feet

0 15 30 60 90 120 Meters

0 150 300 600 Feet

Trail



Trailhead



Parking



Vista

20-foot contours

Main Roads

Secondary Roads



map prepared by Warren County GIS
 May 2021 for NY DOS with funds provided
 under Title 11 of the Environmental
 Protection Fund.