

N 1,754,000
E 664,000

N 1,754,000
E 664,000

N 1,752,000
E 664,000

N 1,752,000
E 664,000

2.92 A

102.14

102.00

49

1

1.1
3.40 A

1

1.3
2.20 A

1.2
1.80 A(C)

2

22
3.00 A


1080'

119.00

NORTH WARREN CENTRAL SCHOOL DISTRICT

HUDSON RIVER

TOWN OF JOHNESBURG
TOWN OF CHESTER



 PREPARED BY:
WARREN COUNTY REAL PROPERTY SERVICES
 LAKE GEORGE, NEW YORK

REVISION TABLE		
DATE	MADE BY	CHANGES OR ADDITIONS

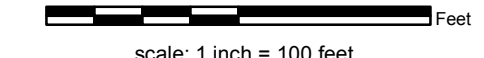
SPECIAL DISTRICTS	

PROPERTY LINE		TOWN LINE		FIRE DISTRICT LINE	
ORIGINAL LOT LINE	-----	VILLAGE LINE	-----	NOTES COMMON OWNER	-----
RAILROAD	-----	BLOCK LIMIT	-----	TAX MAP BLOCK NUMBER	7
STREAM OR DITCH	~~~~~	GREAT LOT LINE	-----	TAX MAP PARCEL NUMBER	76.00-1-11
ROAD OR RAILWAY BNDY	-----	SCHOOL DISTRICT LINE	-----	FILED PLAN LOT NUMBER	(14)
COUNTY LINE	-----				

LEGEND	
GREAT LOT NUMBER	76 (C)
CALCULATED ACREAGE	175 A
DEED ACREAGE	226 (B)
SCALED DIMENSION	173.2
DEED DIMENSION	


 NORTH
 COORDINATES BASED ON
 NEW YORK STATE PLANE COORDINATE SYSTEM
 EASTERN ZONE NAD 83

SHEET INDEX		
102.00	102.14	102.00
102.00	102.00	102.00
119.00	119.00	119.00

TAX MAP
TOWN OF CHESTER
 WARREN COUNTY, NEW YORK

 scale: 1 inch = 100 feet

THIS DOCUMENT PREPARED FOR TAX PURPOSES ONLY