

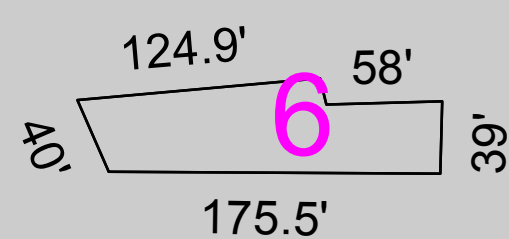
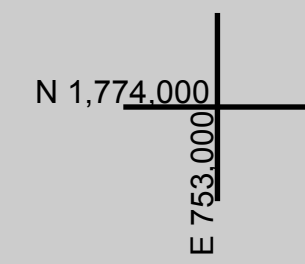
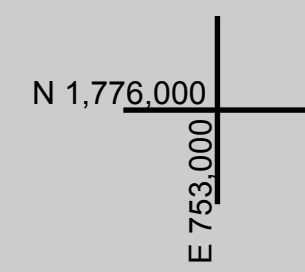
4.12
34.70 A

4.13
25.00 A

4.2
30.00 A

A(C)

ATION
ERENCES



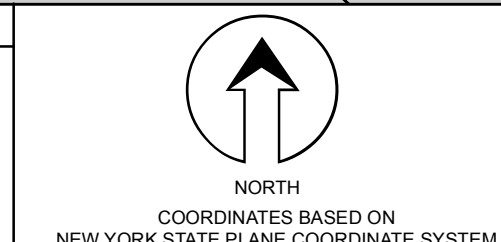
PREPARED BY:
WARREN COUNTY REAL PROPERTY SERVICES
LAKE GEORGE, NEW YORK

REVISION TABLE			
DATE	MADE BY	CHANGES OR ADDITIONS	

SPECIAL DISTRICTS	
PROPERTY LINE	—
ORIGINAL LOT LINE	- - - - -
RAILROAD	—+—+—+—
STREAM OR DITCH	~~~~~
ROAD OR RAILWAY BNDY	—+—+—+—
COUNTY LINE	—+—+—+—

LEGEND	
TOWN LINE	—+—+—+—
VILLAGE LINE	—+—+—+—
BLOCK LIMIT	—+—+—+—
GREAT LOT LINE	—+—+—+—
SCHOOL DISTRICT LINE	—+—+—+—
FIRE DISTRICT LINE	—+—+—+—
DEMOTES COMMON OWNER	—+—+—+—
TAX MAP BLOCK NUMBER	76.00-1-11
TAX MAP PARCEL NUMBER	(14)
FILED PLAN LOT NUMBER	(14)

LEGEND	
GREAT LOT NUMBER	76 (C)
CALCULATED ACREAGE	175 A
DEED ACREAGE	225 (B)
SCALED DIMENSION	173.2
DEED DIMENSION	173.2



SHEET INDEX			
076.00	076.01	076.02	076.03
076.04	076.05	076.06	076.07
076.08	076.09	076.10	076.11

TAX MAP
TOWN OF HAGUE
WARREN COUNTY, NEW YORK

076.08
scale: 1 inch = 100 feet
DATE PRINTED: Apr 11, 2011