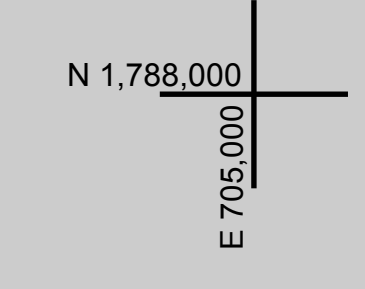
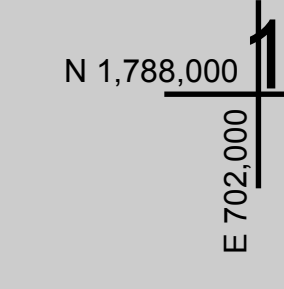


1

11

118.61 A(C)



69.92

125

138

139

124

27
1.65 A(C)

038.00

620'(S)

26

105'(S)

675'(S)

320'(S)

SETT
1900'(S)

ROAD

PALISADES ROAD

750'(S)

830'(S)

155'(S)

140'

135'(S)

140'

180'(S)

130'(S)

400'(S)



3380'(S)

3560'(S)

038.16

2.82 A(C)

2.17 A(C)



038.20

038.15

WARREN COUNTY REAL PROPERTY SERVICES
LAKE GEORGE, NEW YORK

PREPARED BY:
WARREN COUNTY REAL PROPERTY SERVICES
LAKE GEORGE, NEW YORK

REVISION TABLE		
DATE	MADE BY	CHANGES OR ADDITIONS
07/27/2009	P. D'AMICO	PARCEL 38-15-1-13.111 SPLIT BY DEED BOOK 3787 PAGE 1451 NOW 38-15-1-34 PARCEL 38-15-1-33 CREATED.
2/23/2009	P. D'AMICO	38-15-1-13.111 MERGED INTO 38-15-1-14 (BY ASSASSINATOR REPORT) AND DELETED FROM TAX MAP.
2/23/2009	P. D'AMICO	PARCEL 38-15-1-13.111 SPLIT (BY DEED BOOK 3499 PAGE 303) NOW 38-15-1-13.111, 38-15-1-13.112 CREATED.

SPECIAL DISTRICTS	
PROPERTY LINE	---
ORIGINAL LOT LINE	---
RAILROAD	---
STREAM OR DITCH	---
ROAD OR RAILWAY BNDY	---
COUNTY LINE	---

LEGEND	
TOWN LINE	---
VILLAGE LINE	---
BLOCK LIMIT	---
GREAT LOT LINE	---
SCHOOL DISTRICT LINE	---
FIRE DISTRICT LINE	---
DENOTES COMMON OWNER	---
TAX MAP BLOCK NUMBER	---
TAX MAP PARCEL NUMBER	---
FILED PLAN LOT NUMBER	---

LEGEND	
GREAT LOT NUMBER	76 (C)
CALCULATED ACREAGE	178 A
DEED ACREAGE	228 (B)
SCALED DIMENSION	173.2
DEED DIMENSION	173.2

NORTH
COORDINATES BASED ON
NEW YORK STATE PLANE COORDINATE SYSTEM
EASTERN ZONE NAD 83

SHEET INDEX		
038.00	038.00	038.00
038.00	038.16	038.16
038.00	038.00	038.16

TAX MAP
TOWN OF HORICON
WARREN COUNTY, NEW YORK

scale: 1 inch = 100 feet

DATE PRINTED: Apr 11, 2011

THIS DOCUMENT PREPARED FOR TAX PURPOSES ONLY