


N 1,760,000  
E 720,000

N 1,752,000  
E 708,000

N 1,752,000  
E 720,000



 PREPARED BY:  
**WARREN COUNTY REAL PROPERTY SERVICES**  
 LAKE GEORGE, NEW YORK

REVISION TABLE		
DATE	MADE BY	CHANGES OR ADDITIONS

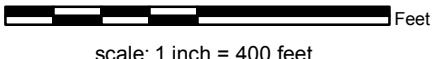
SPECIAL DISTRICTS	

LEGEND	
PROPERTY LINE	—
ORIGINAL LOT LINE	- - - - -
RAILROAD	—+—+—+—
STREAM OR DITCH	~~~~~
ROAD OR RAILWAY ENDY	—+—+—+—
COUNTY LINE	—+—+—+—
TOWN LINE	—+—+—+—
VILLAGE LINE	—+—+—+—
BLOCK LIMIT	—+—+—+—
GREAT LOT LINE	—+—+—+—
SCHOOL DISTRICT LINE	—+—+—+—
FIRE DISTRICT LINE	—+—+—+—
DENOTES COMMON OWNER	—+—+—+—
TAX MAP BLOCK NUMBER	7
TAX MAP PARCEL NUMBER	76.00-1-11
FILED PLAN NUMBER	(14)

GREAT LOT NUMBER	
CALCULATED ACREAGE	76 (C)
DEED ACREAGE	176 A
SCALED DIMENSION	226 (B)
DEED DIMENSION	173.2


 NORTH  
 COORDINATES BASED ON  
 NEW YORK STATE PLANE COORDINATE SYSTEM  
 EASTERN ZONE NAD 83

SHEET INDEX		
089.00	090.00	091.00
104.00	105.00	106.00
111.00	112.00	113.00

TAX MAP  
**TOWN OF HORICON**  
 WARREN COUNTY, NEW YORK  

 scale: 1 inch = 400 feet  
 DATE PRINTED: Apr 11, 2011

107.00

THIS DOCUMENT PREPARED FOR TAX PURPOSES ONLY