


N 1,704,000
E 690,000

N 1,704,000
E 696,000




 PREPARED BY:
WARREN COUNTY REAL PROPERTY SERVICES
LAKE GEORGE, NEW YORK

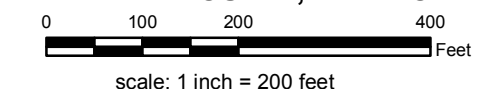
REVISION TABLE	
DATE	MADE BY
4/7/2009	P. DIXON
4/7/2009	P. DIXON

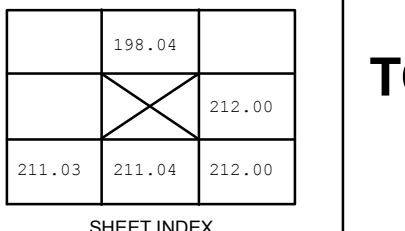
SPECIAL DISTRICTS	
ADIRONDACK	

LEGEND	
PROPERTY LINE	---
ORIGINAL LOT LINE	---
RAILROAD	---
STREAM OR DITCH	---
ROAD OR RAILWAY BNDY	---
COUNTY LINE	---
TOWN LINE	---
VILLAGE LINE	---
BLOCK LIMIT	---
GREAT LOT LINE	---
SCHOOL DISTRICT LINE	---
FIRE DISTRICT LINE	---
DNOTES COMMON OWNER	---
TAX MAP BLOCK NUMBER	---
TAX MAP PARCEL NUMBER	---
FILED PLAN LOT NUMBER	---

TAX MAP	
GREAT LOT NUMBER	198.04
CALCULATED ACREAGE	76 (C)
DEED ACREAGE	178 A
SCALED DIMENSION	228 (B)
DEED DIMENSION	173.2

 NORTH
COORDINATES BASED ON
NEW YORK STATE PLANE COORDINATE SYSTEM
(EASTERN ZONE NAD 83)

 SCALE: 1 inch = 200 feet

 SHEET INDEX

TAX MAP
TOWN OF LAKE GEORGE
WARREN COUNTY, NEW YORK
211.02

DATE PRINTED: Apr 11, 2011