

238.20
N 1,680,000

239.17

E 708,000

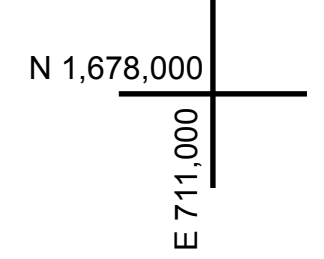
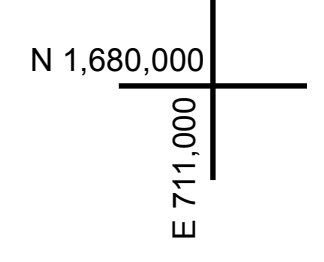
251.08


N 1,678,000

E 708,000

251.12

252.09




 PREPARED BY:
WARREN COUNTY REAL PROPERTY SERVICES
 LAKE GEORGE, NEW YORK

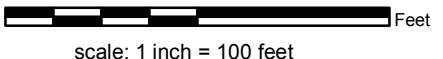
REVISION TABLE			
DATE	MADE BY	CHANGES OR ADDITIONS	

SPECIAL DISTRICTS	

PROPERTY LINE		TOWN LINE		FIRE DISTRICT LINE	
ORIGINAL LOT LINE	--- ---	VILLAGE LINE	--- ---	DENOTES COMMON OWNER	---
RAILROAD	==== ====	BLOCK LIMIT	---	TAX MAP BLOCK NUMBER	7
STREAM OR DITCH	~~~~ ~~~~	GREAT LOT LINE	---	TAX MAP PARCEL NUMBER	76.00-1-11
ROAD OR RAILWAY ENDY	--- ---	SCHOOL DISTRICT LINE	---	FILED PLAN LOT NUMBER	(14)
COUNTY LINE	---				

LEGEND	
GREAT LOT NUMBER	76
CALCULATED ACREAGE	76 (C)
DEED ACREAGE	176 A
SCALED DIMENSION	226 (B)
DEED DIMENSION	173.2

SHEET INDEX		
238.20	239.17	239.00
251.08	252.09	252.00
251.12	252.09	252.00

TAX MAP
TOWN OF LAKE GEORGE
 WARREN COUNTY, NEW YORK

 SCALE: 1 inch = 100 feet

252.05
 DATE PRINTED: Apr 11, 2011

THIS DOCUMENT PREPARED FOR TAX PURPOSES ONLY