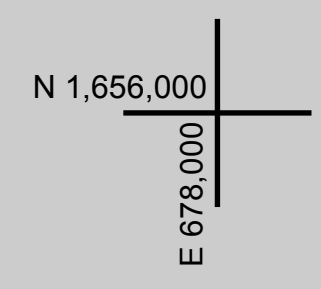


275.00

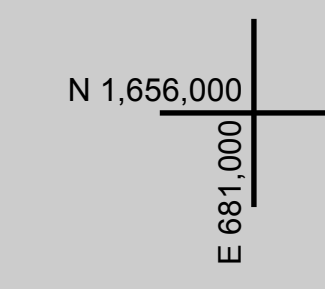
60 A
53.48

CHARLES R. WOOD
FOUNDATION



12

74.21 A



37

15.39 A

CHARLES R. WOOD
FOUNDATION

CHARLES R. WOOD
FOUNDATION

39

44.48 A(C)

CHARLES R. WOOD
FOUNDATION

14

43.07 A(C)

925(S)

HIDDEN VALLEY ROAD

40
1.59 A(C)

LAKE VANARE

68

37.00 A(C)

36
2.0 A
1.65 A(C)

400

TOWN OF
LAKE LUZERNE

75

35

2.77
A(C)

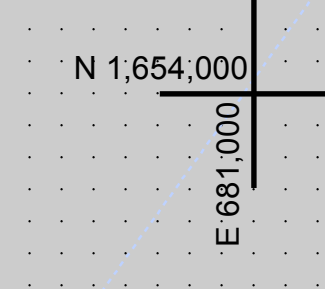
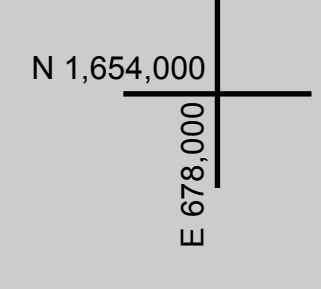

LAKE LIGHTING DISTRICT

34

9.94 A(C)

18

68.28 A(C)



286.07

WARREN COUNTY REAL PROPERTY SERVICES
LAKE GEORGE, NEW YORK

PREPARED BY:
WARREN COUNTY REAL PROPERTY SERVICES
LAKE GEORGE, NEW YORK

REVISION TABLE		
DATE	MADE BY	CHANGES OR ADDITIONS

SPECIAL DISTRICTS	
PROPERTY LINE	---
ORIGINAL LOT LINE	- - - - -
RAILROAD	—+—+—+—
STREAM OR DITCH	~~~~~
ROAD OR RAILWAY BNDY	—+—+—+—
COUNTY LINE	—+—+—+—

LEGEND	
TOWN LINE	---
VILLAGE LINE	- - - - -
BLOCK LIMIT	—+—+—+—
GREAT LOT LINE	—+—+—+—
SCHOOL DISTRICT LINE	—+—+—+—
FIRE DISTRICT LINE	—+—+—+—
DENOTES COMMON OWNER	—+—+—+—
TAX MAP BLOCK NUMBER	76.00-1-11
TAX MAP PARCEL NUMBER	(14)
FILED PLAN LOT NUMBER	(14)
GREAT LOT NUMBER	76 (C)
CALCULATED ACREAGE	178 A
DEED ACREAGE	228 (B)
SCALED DIMENSION	173.2
DEED DIMENSION	173.2

COORDINATES BASED ON
NEW YORK STATE PLANE COORDINATE SYSTEM
EASTERN ZONE NAD 83

NORTH

SCALE: 1 inch = 100 feet

TAX MAP
TOWN OF LAKE LUZERNE
WARREN COUNTY, NEW YORK

SHEET INDEX

DATE PRINTED: Apr 11, 2011

THIS DOCUMENT PREPARED FOR TAX PURPOSES ONLY