




N 1,652,000
E 721,500

N 1,652,000
E 723,000

N 1,651,000
E 721,500

N 1,651,000
E 723,000



 PREPARED BY:
WARREN COUNTY REAL PROPERTY SERVICES
 LAKE GEORGE, NEW YORK

| REVISION TABLE | | |
|----------------|---------|----------------------|
| DATE | MADE BY | CHANGES OR ADDITIONS |
| | | |

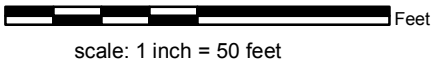
| SPECIAL DISTRICTS | |
|----------------------|-----|
| PROPERTY LINE | --- |
| ORIGINAL LOT LINE | --- |
| RAILROAD | --- |
| STREAM OR DITCH | --- |
| ROAD OR RAILWAY BNDY | --- |
| COUNTY LINE | --- |

| LEGEND | |
|-----------------------|-----|
| TOWN LINE | --- |
| VILLAGE LINE | --- |
| BLOCK LIMIT | --- |
| GREAT LOT LINE | --- |
| SCHOOL DISTRICT LINE | --- |
| FIRE DISTRICT LINE | --- |
| DENOTES COMMON OWNER | --- |
| TAX MAP BLOCK NUMBER | --- |
| TAX MAP PARCEL NUMBER | --- |
| FILED PLAN LOT NUMBER | --- |

| | |
|--------------------|---------|
| GREAT LOT NUMBER | 1 |
| CALCULATED ACREAGE | 76 (C) |
| DEED ACREAGE | 178 A |
| SCALED DIMENSION | 228 (B) |
| DEED DIMENSION | 173.2 |


 NORTH
 COORDINATES BASED ON
 NEW YORK STATE PLANE COORDINATE SYSTEM
 EASTERN ZONE NAD 83

| SHEET INDEX | | |
|-------------|--------|--------|
| 290.09 | 290.09 | 290.10 |
| 290.13 | 290.14 | 290.14 |
| 290.13 | 290.14 | 290.14 |

TAX MAP
TOWN OF QUEENSBURY
 WARREN COUNTY, NEW YORK

 SCALE: 1 inch = 50 feet
 DATE PRINTED: Apr 11, 2011
290.54