

N 1,680,000
E 576,000

N 1,672,000
E 576,000

228.00 229.00

P/O 243.00-1-1
MATCH LINE
MATCH LINE
P/O 243.00-1-1

PALMERS PURCHASE REAR DIVISION
H.T.P.
N 1,680,000
E 588,000

ALMOND HOLLOW
WARREN COUNTY
HAMILTON COUNTY

TOWN OF STONY CREEK

STATE OF NEW YORK

1

P/O 243.00-1-1
MATCH LINE
MATCH LINE
P/O 243.00-1-1

H.T.P.

242.00

H.T.P.


13 14 21 22

NEW LAKE

N 1,672,000
E 588,000

254.00

255.00



 PREPARED BY:
WARREN COUNTY REAL PROPERTY SERVICES
 LAKE GEORGE, NEW YORK

REVISION TABLE			
DATE	MADE BY	CHANGES OR ADDITIONS	

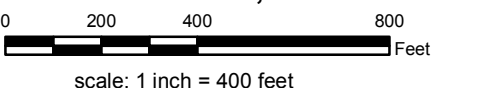
SPECIAL DISTRICTS	
PROPERTY LINE	—
ORIGINAL LOT LINE	---
RAILROAD	—+—
STREAM OR DITCH	~~~~~
ROAD OR RAILWAY BNDY	—+—
COUNTY LINE	---

LEGEND	
TOWN LINE	---
VILLAGE LINE	---
BLOCK LIMIT	---
GREAT LOT LINE	---
SCHOOL DISTRICT LINE	---
FIRE DISTRICT LINE	---
DENOTES COMMON OWNER	---
TAX MAP BLOCK NUMBER	7
TAX MAP PARCEL NUMBER	76.00-1-11
FILED PLAN LOT NUMBER	(14)

GREAT LOT NUMBER	76
CALCULATED ACREAGE	78 (C)
DEED ACREAGE	178 A
SCALED DIMENSION	228 (B)
DEED DIMENSION	173.2


 NORTH
 COORDINATES BASED ON
 NEW YORK STATE PLANE COORDINATE SYSTEM
 EASTERN ZONE NAD 83

SHEET INDEX	
228.00	229.00
242.00	243.00
254.00	255.00

TAX MAP
TOWN OF STONY CREEK
 WARREN COUNTY, NEW YORK

 SCALE: 1 inch = 400 feet
 DATE PRINTED: Apr 11, 2011

241.00
 THIS DOCUMENT PREPARED FOR TAX PURPOSES ONLY