

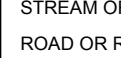


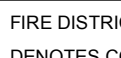
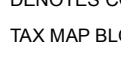
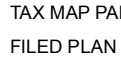



**WARREN COUNTY REAL PROPERTY SERVICES**  
 LAKE GEORGE, NEW YORK

PREPARED BY:  
**WARREN COUNTY REAL PROPERTY SERVICES**  
 LAKE GEORGE, NEW YORK

DATE	MADE BY	CHANGES OR ADDITIONS
3/20/2010	S. DIXON	PARCELS 14, 20, 1-3, 4 & 5 REVISED BY BOUNDARY LINE AGREEMENT DEED BOOK 4594 PAGE 191

SPECIAL DISTRICTS
 FIRE DISTRICT LINE  VILLAGE LINE  BLOCK LIMIT  GREAT LOT LINE  SCHOOL DISTRICT LINE

LEGEND
 FIRE DISTRICT LINE  DENOTES COMMON OWNER  TAX MAP BLOCK NUMBER  TAX MAP PARCEL NUMBER  FILED PLAN LOT NUMBER

GREAT LOT NUMBER	76 (C)
CALCULATED ACREAGE	178 A
DEED ACREAGE	228 (B)
SCALED DIMENSION	173.2
DEED DIMENSION	

SHEET INDEX	
188.00	189.00
187.00	184.00

**TAX MAP**  
**TOWN OF WARRENSBURG**  
 WARREN COUNTY, NEW YORK  
 SCALE: 1 inch = 400 feet  
 DATE PRINTED: Apr 11, 2011

**184.00**

THIS DOCUMENT PREPARED FOR TAX PURPOSES ONLY