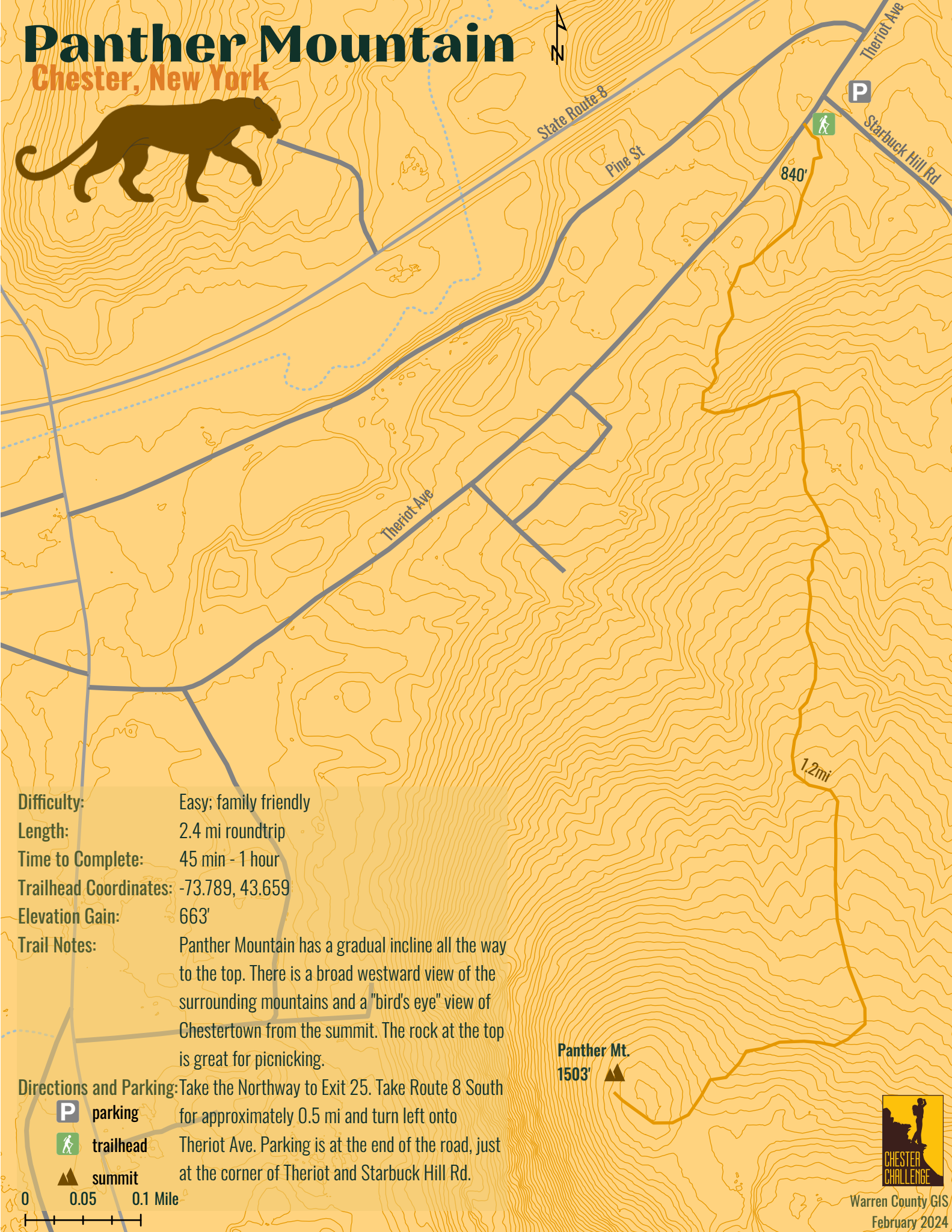



# Panther Mountain


Chester, New York



**Difficulty:** Easy; family friendly  
**Length:** 2.4 mi roundtrip  
**Time to Complete:** 45 min - 1 hour  
**Trailhead Coordinates:** -73.789, 43.659  
**Elevation Gain:** 663'  
**Trail Notes:** Panther Mountain has a gradual incline all the way to the top. There is a broad westward view of the surrounding mountains and a "bird's eye" view of Chestertown from the summit. The rock at the top is great for picnicking.

**Directions and Parking:** Take the Northway to Exit 25. Take Route 8 South for approximately 0.5 mi and turn left onto Theriot Ave. Parking is at the end of the road, just at the corner of Theriot and Starbuck Hill Rd.

- parking
- trailhead
- summit



Panther Mt.  
1503'

