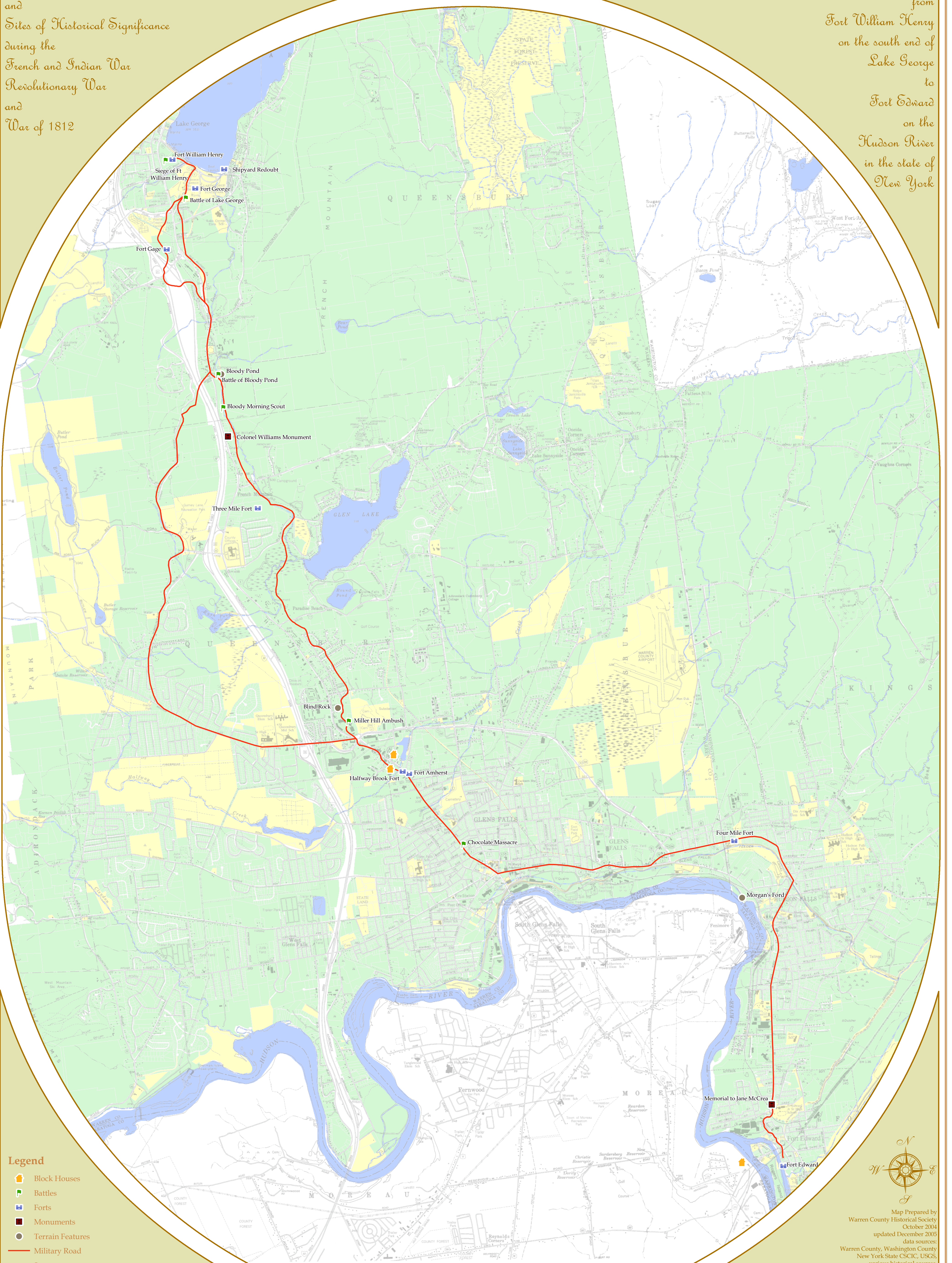












# William Johnson's Military Road

and Sites of Historical Significance during the French and Indian War Revolutionary War and War of 1812


from Fort William Henry on the south end of Lake George to Fort Edward on the Hudson River in the state of New York



## Legend

-  Block Houses
-  Battles
-  Forts
-  Monuments
-  Terrain Features
-  Military Road
-  Streams
-  Lakes and Ponds
-  Private Land
-  Public Land

Planimetric information is from NYSOT 7.5 Quadrangles



Map Prepared by  
Warren County Historical Society  
October 2004  
updated December 2005  
data sources:  
Warren County, Washington County  
New York State CSCIC, USGS,  
various historical sources.

This map accompanies a report entitled  
"The Military Road of 1755: Fort Edward to Lake George."  
Please see the report for more information about how historic sites were located  
and a comprehensive listing of historical sources.

This material is based upon work assisted by a grant from Department of the Interior, National Park Service. Any opinions, findings, and conclusions or recommendations expressed in this material are those of the author(s) and do not necessarily reflect the views of the Department of the Interior.