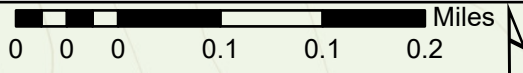
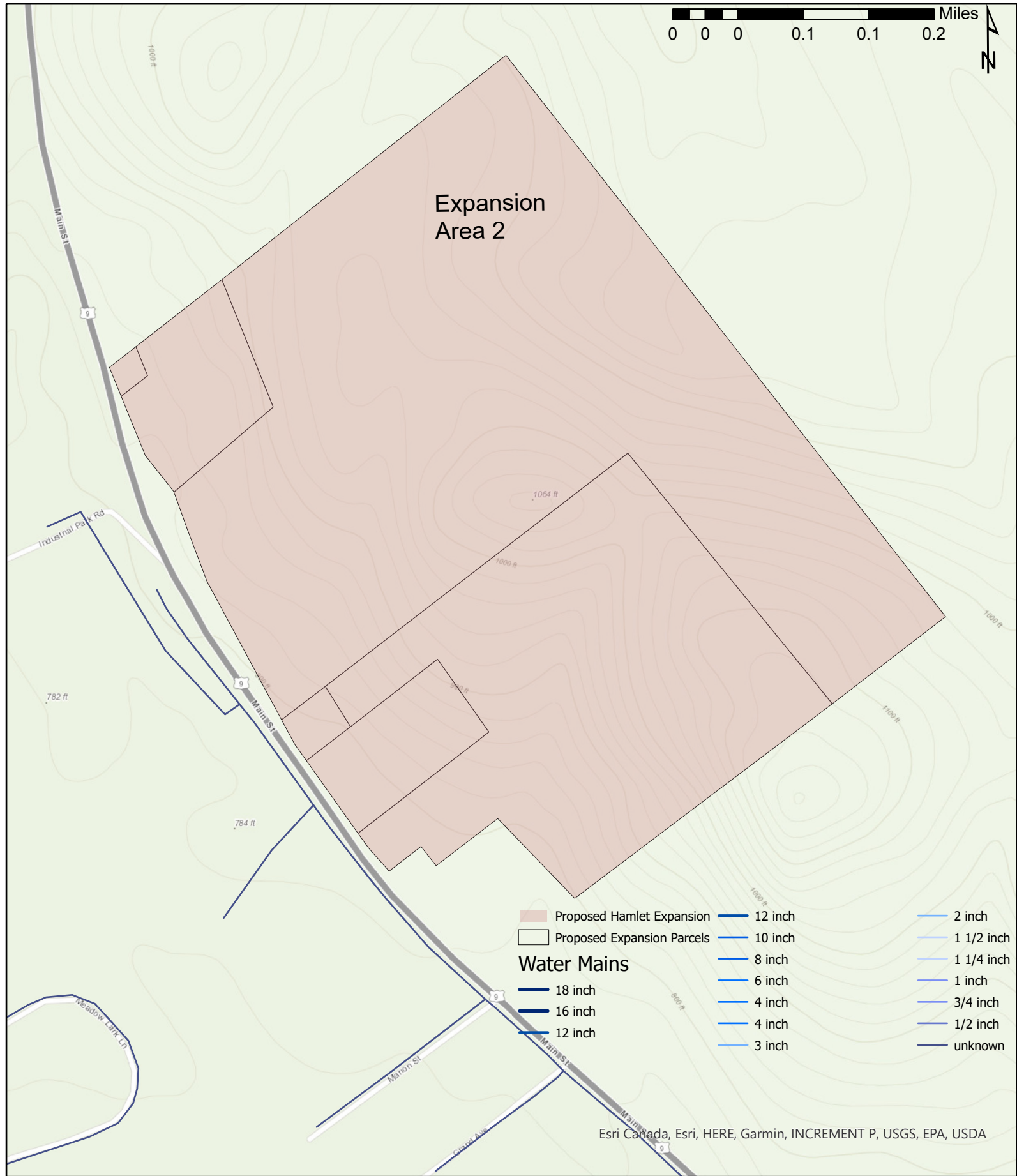



















Town of Warrensburg  
**Proposed Hamlet Expansion**  
 Public Infrastructure - Expansion Area 2



Expansion Area 2

- |  |   |  |
|--|---|--|
|  Proposed Hamlet Expansion  |  12 inch |  2 inch     |
|  Proposed Expansion Parcels |  10 inch |  1 1/2 inch |
| <b>Water Mains</b>   |   |  |
|  18 inch                    |  8 inch  |  1 1/4 inch |
|  16 inch                    |  6 inch  |  1 inch     |
|  12 inch                    |  4 inch  |  3/4 inch   |
|  |  4 inch  |  1/2 inch   |
|  |  3 inch  |  unknown    |

Esri Canada, Esri, HERE, Garmin, INCREMENT P, USGS, EPA, USDA